

CORNER RECORD

Agency Index

BK 97 PL 23

Document Number

CR 10059

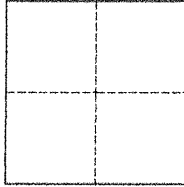
City of OAKLAND

County of

ALAMEDA

, California

Brief Legal Description

LOT 687, 5 M 46'47" APN. 48F-7369-73**CORNER TYPE****COORDINATES (Optional)**Government Corner ☐ Control

N. _____

E. _____

☐ Elevation

Meander

☒ Property☒ UnitsMetric ☐U.S. Survey Foot ☐

Rancho

☐ Other☐ Horizontal Datum _____

Zone _____

Epoch Date _____

Date of Survey 4/19/2017

Vertical Datum _____

☐ Complies with Public Resources Code §§8801-8819☐ Complies with Public Resources Code §§8890-8902

PLS Act Ref.:

☒ 8765(d)☐ 8771☐ 8773☐ Other:Corner/
Monument:☐ Left as found☒ Established☐ Rebuilt☐ Pre-Construction☐ Found and tagged☐ Reestablished☐ Referenced☐ Post-Construction

Narrative of corner identified and monument as found, set, reset, replaced, or removed:

☒ See sheet #2 for description(s):**SURVEYOR'S STATEMENT**

This Corner Record was prepared by me or under my direction in conformance with


the Professional Land Surveyors' Act on

MAY 29, 2017

Signed

Paul O. Webb

(P.L.S.) or R.C.E. No.

5530**COUNTY SURVEYOR'S STATEMENT**

This Corner Record was received

29 MAY, 2017

and examined and filed

25 JULY, 2017

Signed

Michael Rubner


P.L.S. or R.C.E. No.

6843

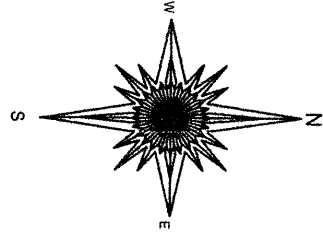
Title

COUNTY SURVEYOR

County Surveyor's Comment



LOT 687, MONTCLAIR HIGHLANDS EXTENSION
FILED FEBRUARY 6, 1926, MAP BOOK 5, PAGES 46 & 47
ALAMEDA COUNTY RECORDS



CABOT DRIVE (50' wide)

