

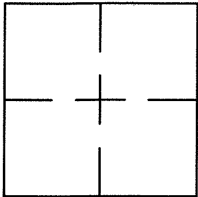
## CORNER RECORD

Document Number CR 7674

City of UNICORPORATED

County of ALAMEDA, California

Brief Legal Description WELL MONUMENT LOCATED WITHIN MINES ROAD.



## CORNER RECORD

Government Corner ☐ Control ☒  
 Meander ☐ Property ☐  
 Rancho ☐ Other ☐  
 Date of Survey 10/26/2015

COORDINATES  
(Optional)

N. 2054404' ±  
 E. 6211984' ±  
 Zone 3 Datum NAD 83  
 Elev. N/A

Corner — Left as found ☒ Found and tagged ☐ Established ☐ Reestablished ☐ Rebuilt ☐

Identification and type of corner found: Evidence used to identify or procedure used to establish or reestablish the corner:  
 SET ALAMEDA COUNTY STANDARD MONUMENT STAMPED LS4520 LOCATED WITHIN MINES RD.

THIS POINT WAS INSTALLED AFTER A CONSTRUCTION PROJECT IN THE VICINITY.  
 COORDINATES WERE ESTABLISHED USING RAPID-STATIC GPS OBSERVATIONS.

A description of the physical condition of the monument as found and as set or reset:  
 FOUND AND SET POINTS AS SHOWN ON PAGE 2.


THESE TIES ARE FOR THE PURPOSE OF PERPETUATING THE FOUND MONUMENTATION.

NO CLAIM IS MADE AS TO THE RELATIONSHIP OF THE POINTS OR LINES SHOWN HEREON  
 TO TRUE BOUNDARY LOCATIONS.

## SURVEYOR'S STATEMENT

This Corner Record was prepared by me or under my direction in conformance with  
 the Land Surveyors' Act on October 26, 2015.


Signed Vincent H. Cunha L.S. Number 4520  
 Exp. 9/30/16



## COUNTY SURVEYOR'S STATEMENT

This Corner Record was received 10-27 2015 and examined  
 and filed 12-07 2015.

Signed Albert Jordan Title Deputy County Surveyor



County Surveyor's Comment

SPEC 2280-POST  
 SEE CR 7532

# LEGEND

● SET ALAMEDA COUNTY STANDARD MONUMENT STAMPED LS4520

● FOUND REBAR & CAP

AA##A# ALAMEDA COUNTY MONUMENT ID

#### STREET ADDRESS

----- APPROXIMATE RIGHT-OF-WAY

SCALE: 1"=30'

