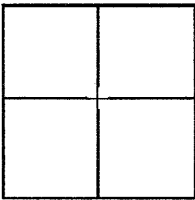


CORNER RECORD

Document Number CR 3835City of OAKLANDCounty of ALAMEDA, CaliforniaBrief Legal Description RIGHT OF WAY MONUMENT AT THE INTERSECTION OF CASTRO STREET AND 4TH STREET

CORNER TYPE

Government Corner ☐ Control ☒
Meander ☐ Property ☐
Rancho ☐ Other ☐

Date of Survey JULY 2009

COORDINATES(Optional)

N. 2118754.926 2118591.794
E. 6047457.011 6046991.393
Zone 3 NAD27 ☐ NAD83 ☒
NAD83 Epoch _____
Elevation _____
Vert. Datum: NGVD29 ☐ NAV88 ☐
Meas. Units: Metric ☐ Imperial ☒

Corner - Left as found ☒ Found and tagged ☐ Established ☐ Reestablished ☐ Rebuilt ☐

Identification and type of corner found: Evidence used to identify or procedure used to establish or reestablish the corner:

SEE PAGE 2 - PER CITY OF OAKLAND MONUMENT INDEX SHEET 202

* THIS MONUMENT WAS REFERENCED PRIOR TO A CONSTRUCTION PROJECT IN THE VICINITY

A description of the physical condition of the monument as found and as set or reset: SEE PAGE 2

SURVEYOR'S STATEMENT

This Corner Record was prepared by me or under my direction in conformance with the Land Surveyor's Act on SEPTEMBER 1, 2009.



Signed [Signature] P.L.S. or R.C.E. Number P.L.S. 8545

COUNTY SURVEYOR'S STATEMENT

This Corner Record was received 7.30, 2009 and examined and filed 9.18, 2009.

Signed [Signature] P.L.S. or R.C.E. Number 5726Title COUNTY SURVEYOR

County Surveyor's Comment _____

VX83H6

LEGEND

- ✱ FOUND IRON PIN MONUMENT IN STANDARD CASE
- SET "X" ON TOP OF CURB



1"=20'

CASTRO STREET

4TH STREET

31.28'

41.28'